

Devil's Gap Path



TOWN PLANNING AND
BUILDING CONTROL
17 JAN 2013
RECEIVED



CONCEPT PROPOSALS

Carl Viañas Jan 2013


Devil's Gap Path - Location



Foot Path to Town







Supply and fix of new approved timber edge protection. Solid upright members with rope.
Provision of interpretation / notices / direction signs
Cut back vegetation
Make good path – scope & specs to be defined
Make safe localised areas.
Allow for benches – to be specified.

Note: the above is a general scope – detailed scope and spec to be agreed with contractor on site



CONCEPT PROPOSALS


Devil's Gap Path – Existing Condition



TOWN PLANNING AND
BUILDING CONTROL
17 JAN 2013
RECEIVED

CONCEPT PROPOSALS

Devil's Gap Path – Proposals



General scope of works

- Supply and fix of new approved timber edge protection. Solid upright members with rope.
- Provision of interpretation / notices / direction signs
- Cut back vegetation
- Make good path – scope & specs to be defined
- Make safe localised areas.



CONCEPT PROPOSALS

Carl Viaqas Jan 2013

TO THE PLANNING AND
BUILDING CONTROL
17 JAN 2013
RECEIVED