













- Key:
-  Settled valleys reaching coastline
 -  Industrial
 -  Urban fringe
 -  Urban
 -  Sands
 -  Rolling upland farmland
 -  Rolling lowland farmland
broad lowland valleys
 -  Golf resort and marina
development
 -  Coastal settlement
 -  Upland and ridge
 -  Site boundary
 -  Area of existing site

Licence to reproduce map applied for.

Rev	By	Chkd	Apprd	Date	Description

Client

Halcrow Group Limited
Red Hill House, 227 London Road, Worcester, WR5 2JG
Tel 01905 361361 Fax 01905 361362
www.halcrow.com



Project

Eastside, Gibraltar

Drawing

**Landscape Character Assessment
Landscape Character Types**

Drawn by: MMS Date: 07/07

Checked by: CP Date: 07/07

Approved by: CJT Date: 07/07

Drawing No. Revision

Figure 14 - 9

Drawing Scale: 1:100,000 at A3

Drawing file path & name: L:\052586A\04 - Eastside, Gibraltar\2007 ESP\land\landscape\Drawings\Fig 9 - LCA Landscape character types.dwg
Xreference file path: L:\052586A\04 - Eastside, Gibraltar\2007 ESP\land\landscape\Drawings\Fig 9 - LCA Landscape character types.dwg
User: jmt\pfd\jmt