




- Key:
-  Photograph locations
 -  Site boundary
 -  Area of existing site

Licence to reproduce map applied for.

Rev	By	Chkd	Apprv	Date	Description

Client

Halcrow Group Limited
Red Hill House, 227 London Road, Worcester, WR5 2JG
Tel 01905 361361 Fax 01905 361362
www.halcrow.com

Halcrow

Project
Eastside, Gibraltar

Drawing
Landscape Character Assessment
Photograph Location Plan

Drawn by: MMS Date: 07/07

Checked by: CJT Date: 07/07

Approved by: CJT Date: 07/07

Drawing No. Revision

Figure 14 - 7

Drawing Scale: 1:100,000 and 1:25,000 at A3

Drawing file path & name: L:\052586A004 - Eastside, Gibraltar\2007 ESP\land\landscape\Drawings\Fig 14 - LCA Photo location plan.dwg
X-reference file path: L:\052586A004 - Eastside, Gibraltar\2007 ESP\land\landscape\Drawings\Fig 14 - LCA Photo location plan.dwg
User: jmt