
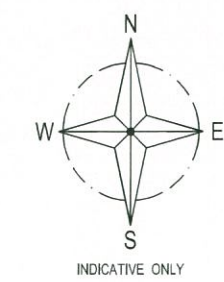


15 JUL 2015

RECEIVED



EXISTING SITE PLAN
(SCALE 1:200)



EXISTING SITE ELEVATION - SOUTH
(SCALE 1:200)

GENERAL NOTES

1) ALL DIMENSIONS IN MILLIMETRES UNLESS STATED OTHERWISE



Unit 5 Manor Farm Buildings, Churchend Lane, Charfield, Gloucestershire, GL12 8LJ Tel: 01454 26138



Project No.			
Project No.			
Project No.			
Project No.			
01	Project No. BW2324 FIRST ISSUE	07.05.15	RH PB
Iss	Revision	Date	Drn App

© This drawing is the property of VIRTUA UK Ltd. and may not be reproduced or disclosed to a third party in any form without written permission

Site Name: OYSTER COTTAGE

Site Ref:

Scale: AS SHOWN

Date: 07.05.15 Drn: RH

Site Address:
OYSTER COTTAGE
BRITISH FORCES BASE
GIBRALTAR

Drawing Title:
BFBS SITE BUILD
EXISTING PLAN & ELEVATION

Drawing No. A3_BW2324_VIRTUA_100_01	App. PB
--	------------

15 JUL 2015

RECEIVED

GENERAL NOTES

1) ALL DIMENSIONS IN MILLIMETRES UNLESS STATED OTHERWISE



Unit 5 Manor Farm Buildings, Churchend Lane, Charfield, Gloucestershire, GL12 8LJ Tel: 01454 261938



Project No.			
Project No.			
Project No.			
Project No.			
Project No.			
01	Project No. BW2324 FIRST ISSUE	07.05.15	RH PB
Iss	Revision	Date	Drn App

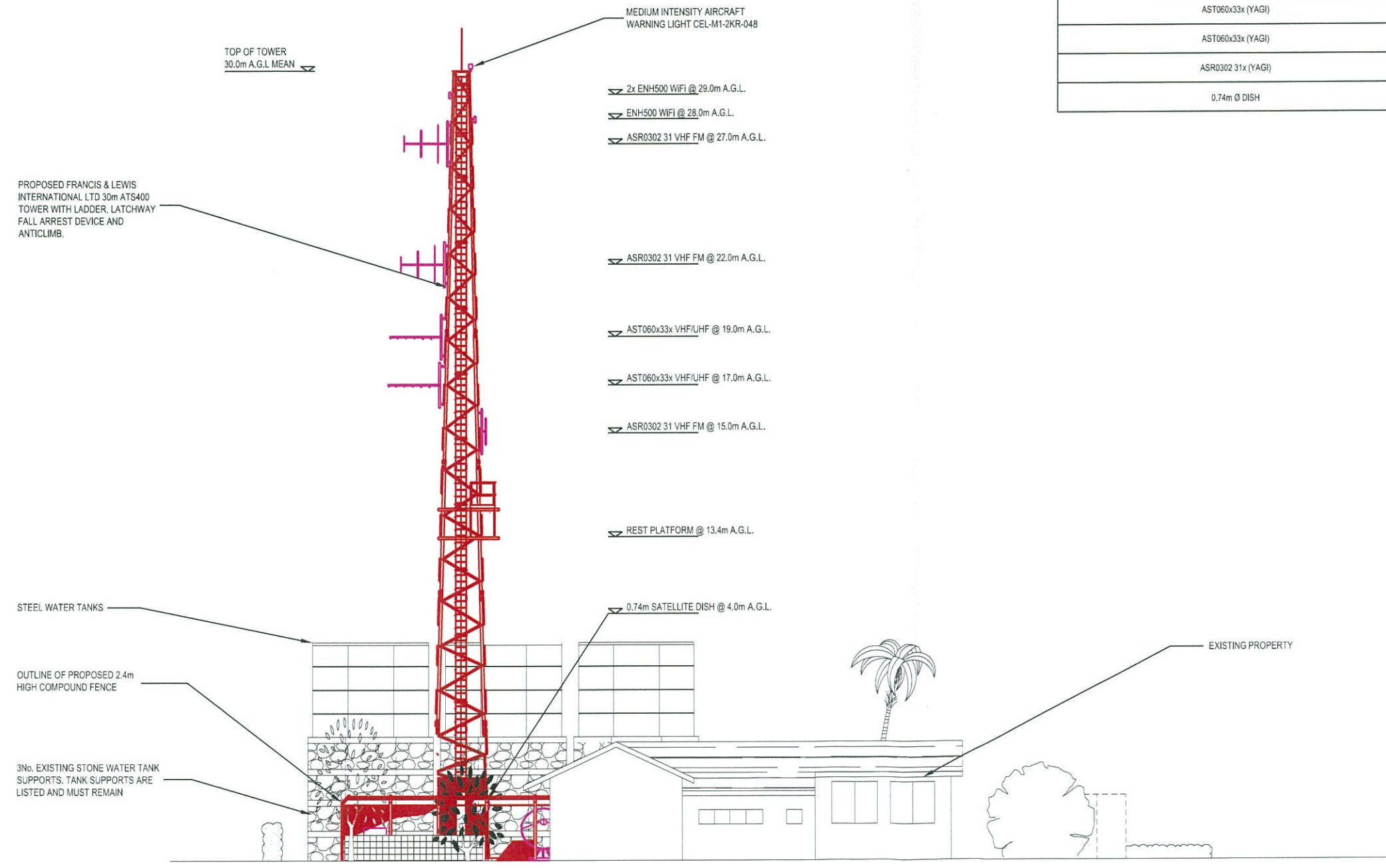
© This drawing is the property of VIRTUA UK Ltd. and may not be reproduced or disclosed to a third party in any form without written permission

Site Name: OYSTER COTTAGE
 Site Ref:
 Scale: AS SHOWN
 Date: 07.05.15 Drm: RH
 Site Address:
 OYSTER COTTAGE
 BRITISH FORCES BASE
 GIBRALTAR

Drawing Title:
 BFBS SITE BUILD
 PROPOSED ELEVATION

Drawing No. A3_BW2324_VIRTUA_150_01 App. PB

ANTENNA TABLE		
DESCRIPTION	HEIGHT (m)	ORIENTATION
CEL-MI-2KR-048-X 360° OBSTACLE LIGHT	30.0	-
2No. ENH500 (WIFI ANTENNA)	29.0	TBC
ENH500 (WIFI ANTENNA)	28.0	TBC
ASR0302 31x (YAGI)	27.0	TBC
ASR0302 31x (YAGI)	22.0	TBC
AST060x33x (YAGI)	19.0	TBC
AST060x33x (YAGI)	17.0	TBC
ASR0302 31x (YAGI)	15.0	TBC
0.74m Ø DISH	4.0	TBC



SOUTH ELEVATION (SCALE 1:200)