

BUILDINGS TO BE DEMOLISHED



PLEASE NOTE THAT THESE BUILDINGS/STRUCTURES HAVE BEEN ALREADY REMOVED

SITE PLAN



Technical Services Department
HM Government of Gibraltar

Job Title
NORTH MOLE DEMOLITION

Drawing Title
SITE PLAN

Scale (at A4)
1:1250

Drawn
IM

Checked

Date
29.4.2015

Rev.	Drawn	CHKD	Date

Drg. No.
44/41

Rev.
-



PICTURE 1



PICTURE 2



PICTURE 3



PICTURE 4



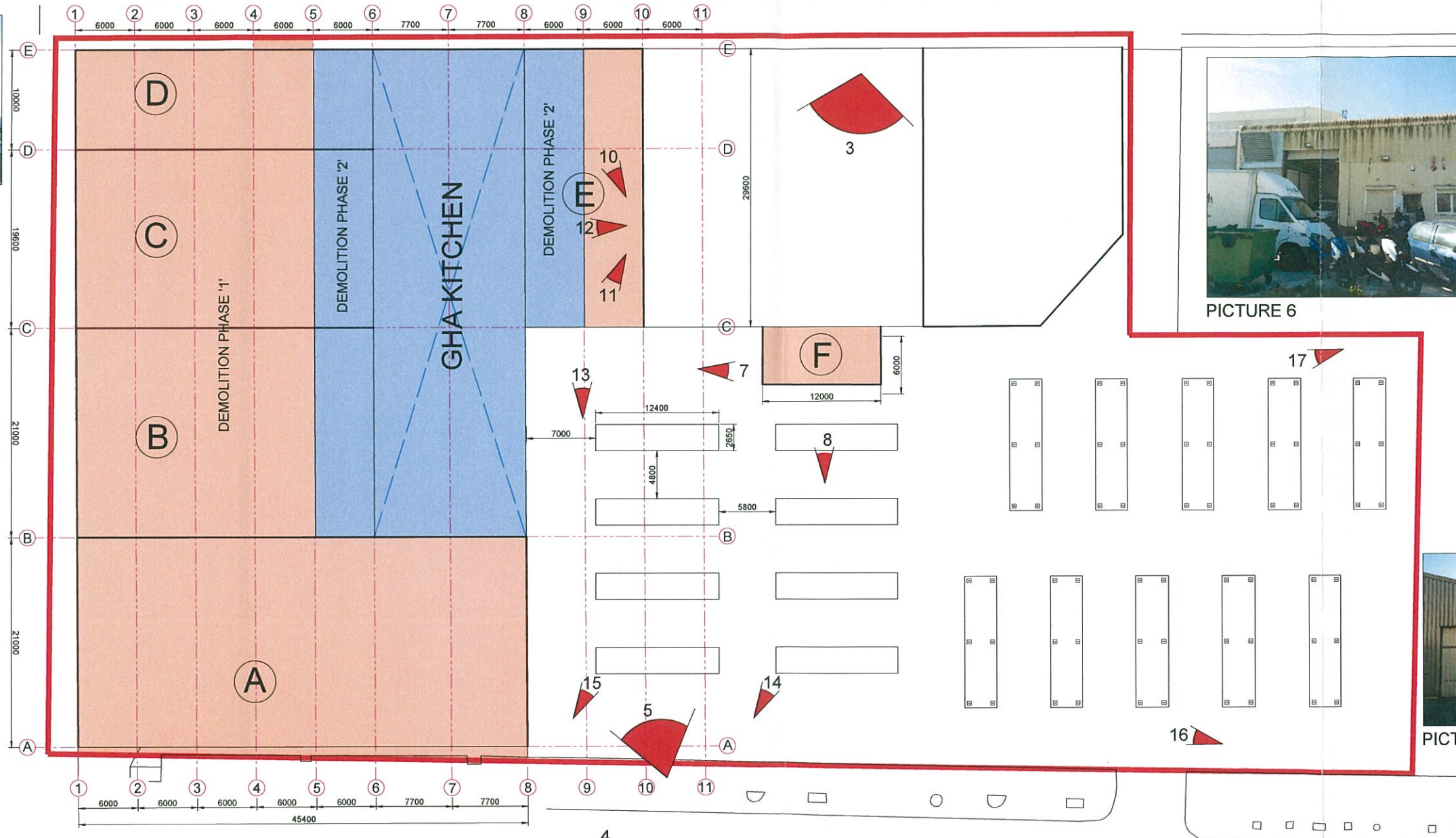
PICTURE 5

NOTES:
ALL DIMENSIONS MUST BE CHECKED ON SITE AND NOT SCALED FROM THIS DRAWING.

- GENERAL DEMOLITION NOTES:**
- 1) THE DEMOLITION IS TO BE CARRIED OUT IN SUCH A MANNER SO AS TO CAUSE AS LITTLE DUST, NOISE AND INCONVENIENCE TO THE GENERAL PUBLIC.
 - 2) THE CONTRACTOR HAS TO OBTAIN APPROVAL FROM THE NECESSARY STATUTORY AUTHORITIES PRIOR TO STARTING THE DEMOLITION WORKS ON SITE.
 - 3) CONTRACTOR TO ENSURE THAT THE NECESSARY DISCONNECTION CERTIFICATES HAVE BEEN OBTAINED.
 - 4) CONTRACTOR TO INSPECT DRAINS AND SERVICES AND PROTECT AS NECESSARY.
 - 5) CONTRACTOR TO AGREE EXTENT AND POSITION OF THE HOARDING WITH THE GOVERNMENT SUPERVISING OFFICER.
 - 6) ALL ASBESTOS WITHIN THE SITE TO BE REMOVED IN ACCORDANCE WITH THE APPROVED METHOD STATEMENT PRIOR TO COMMENCING THE DEMOLITION WORKS.
 - 7) THE DEMOLITION IS TO BE CARRIED OUT IN ACCORDANCE WITH THE APPROVED METHOD STATEMENT.
 - 8) GROUND SLABS TO BE BROKEN DOWN AND FOUNDATION TO BE REMOVED, UNLESS NOTED OTHERWISE BY GOVERNMENT SUPERVISING OFFICER.
 - 9) CONTRACTOR IS TO ENSURE HE IS CONVERSANT WITH THE PRE-TENDER HEALTH AND SAFETY PLAN AND HAS SUBMITTED THE NECESSARY RISK ASSESSMENTS AND METHOD STATEMENTS.
 - 10) WHERE VOIDS ARE TO BE FILLED WITH SELECTED DEMOLITION MATERIAL, THIS SHOULD BE CARRIED OUT IN LAYERS NOT EXCEEDING 200mm.
 - 11) THE CONTRACTOR IS TO TAKE SPECIAL CARE IN PROTECTING EXISTING EXTERNAL PAVED AREAS.
 - 12) DEBRIS IS TO BE DISPOSED OF FROM SITE TO AN APPROVED LOCATION.
 - 13) STEEL FRAME TO BE DISMANTLED AND DISPOSED OF, AS INSTRUCTED BY GOVERNMENT SUPERVISING OFFICER.
 - 14) ALL DIMENSIONS MUST BE CHECKED ON SITE AND NOT SCALED FROM THIS DRAWING.



PICTURE 17



PICTURE 6




PICTURE 7




PICTURE 16



PICTURE 15



PICTURE 14



PICTURE 13



PICTURE 12



PICTURE 11



PICTURE 10



PICTURE 9



PICTURE 8

KEY:

DEMOLITION PHASE 1

DEMOLITION PHASE 2

TOWN PLANNING AND BUILDING CONTROL

16 APR 2015

RECEIVED

Technical Services Department
HM Government of Gibraltar

Job Title

North Mole Reclamation

Drawing Title

PROPOSED DEMOLITION PLAN

Drawn	IM	Checked	NX
Date	08.04.2015	Scale (at A1)	1:250
Drg. No.	44/38		Rev.
			-